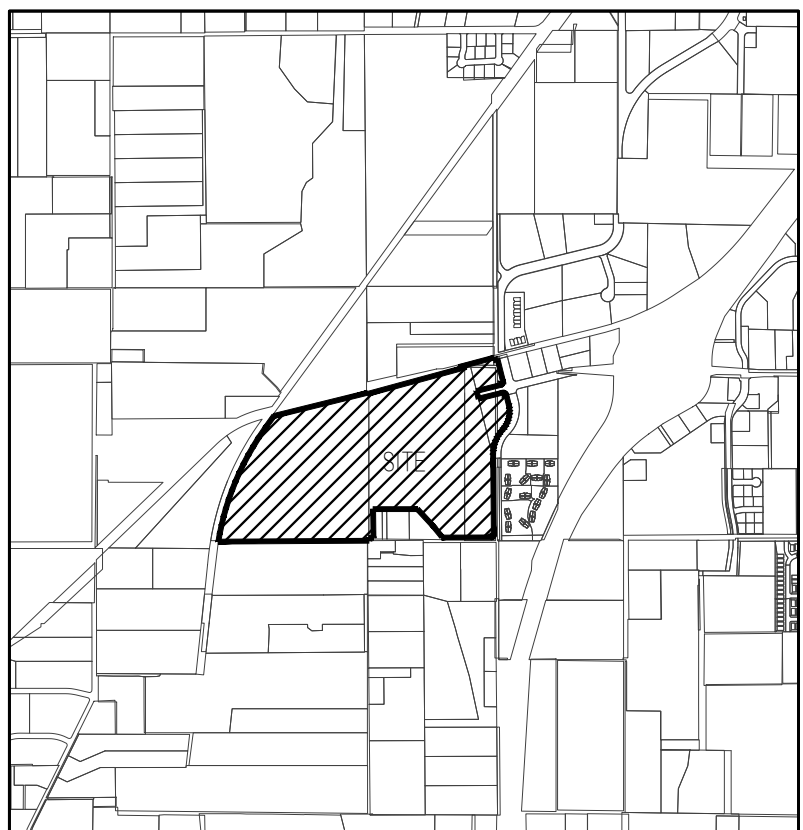
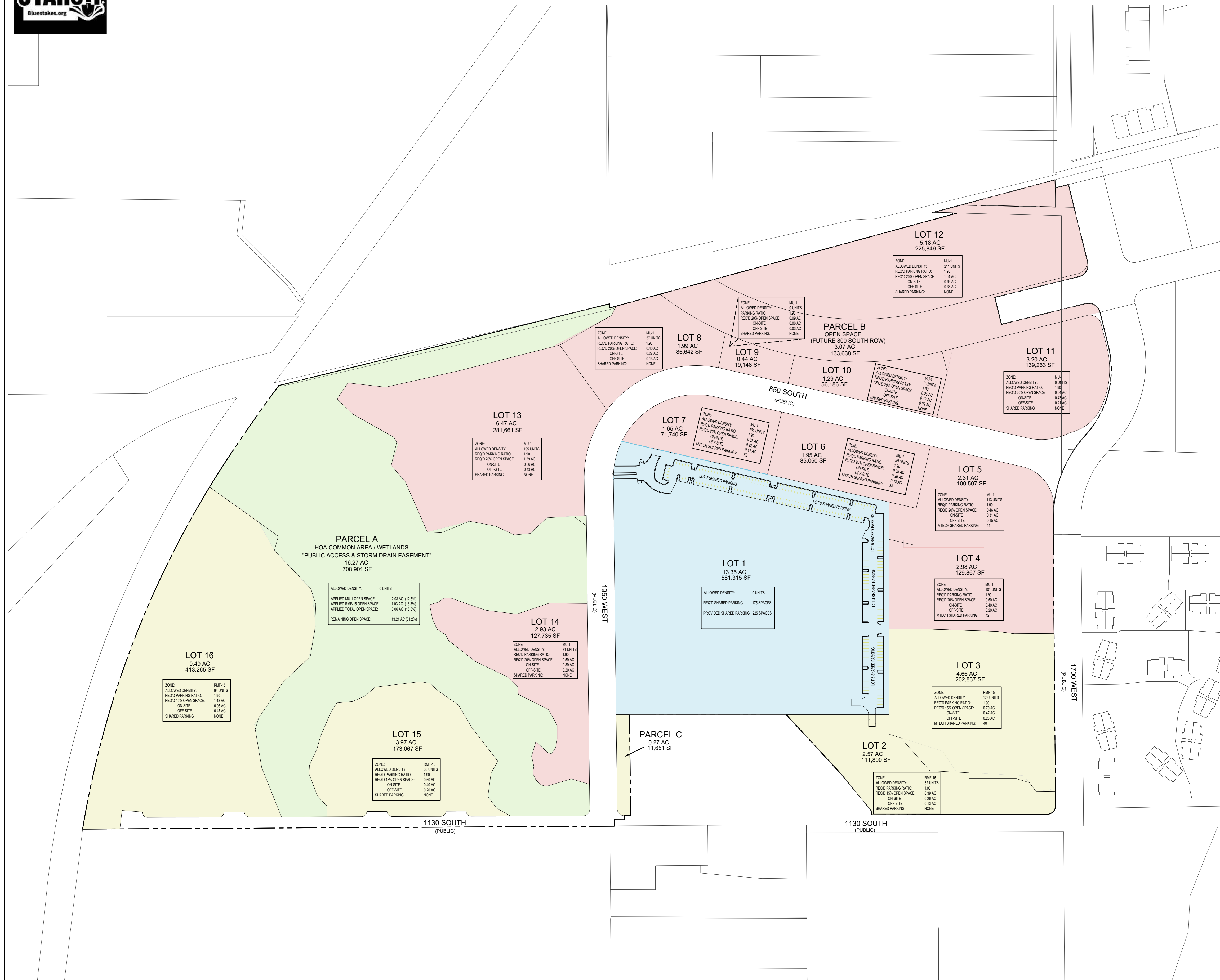




RED BRIDGE - OVERALL MASTERPLAN SUMMARY




VICINITY SKETCH

1" = 2000'

TABULATIONS

Lot Number	Area	Units
Lot 01	13.35 acres	0 units
Lot 02	2.57 acres	32 units
Lot 03	4.66 acres	129 units
Lot 04	2.98 acres	101 units
Lot 05	2.31 acres	113 units
Lot 06	1.95 acres	99 units
Lot 07	1.65 acres	101 units
Lot 08	1.99 acres	57 units
Lot 09	0.44 acres	0 units
Lot 10	1.29 acres	0 units
Lot 11	3.2 acres	0 units
Lot 12	5.18 acres	211 units
Lot 13	6.47 acres	195 units
Lot 14	2.93 acres	71 units
Lot 15	3.97 acres	38 units
Lot 16	9.49 acres	94 units
WETLANDS	16.27 acres	0 units
TOTALS	80.7 acres	1241 units

DEVELOPMENT




RED
BRIDGE

900 SOUTH 1700 WEST

DEVELOPER

Payson South
Meadows
Partners
PO BOX 37
Payson, UT 84651
(801) 369-2638



0 75 150 300 450
SCALE: 1"= 150'



CIVIL ENGINEERING

1018 N. DEER CREST LANE
ALPINE, UT, 84004
office (801) 492-1277
cell (801) 616-1677

REVISIONS			SEAL
NO.	DATE	DESCRIPTION	
1			
2			
3			
4			
5			
6			
ACTION			DATE
FINAL PLAN			11/21/2022

PROJECT

RED BRIDGE
LOT 3

DESCRIPTION

FINAL
CONSTRUCTION
PLANS
NOT FOR CONSTRUCTION

SHEET NAME

MASTER PLAN
SUMMARY

SHEET / EXHIBIT

MP